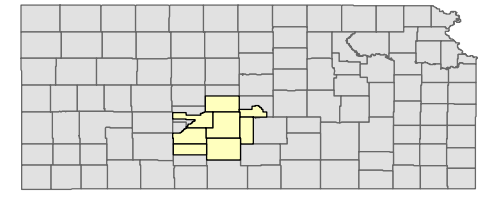
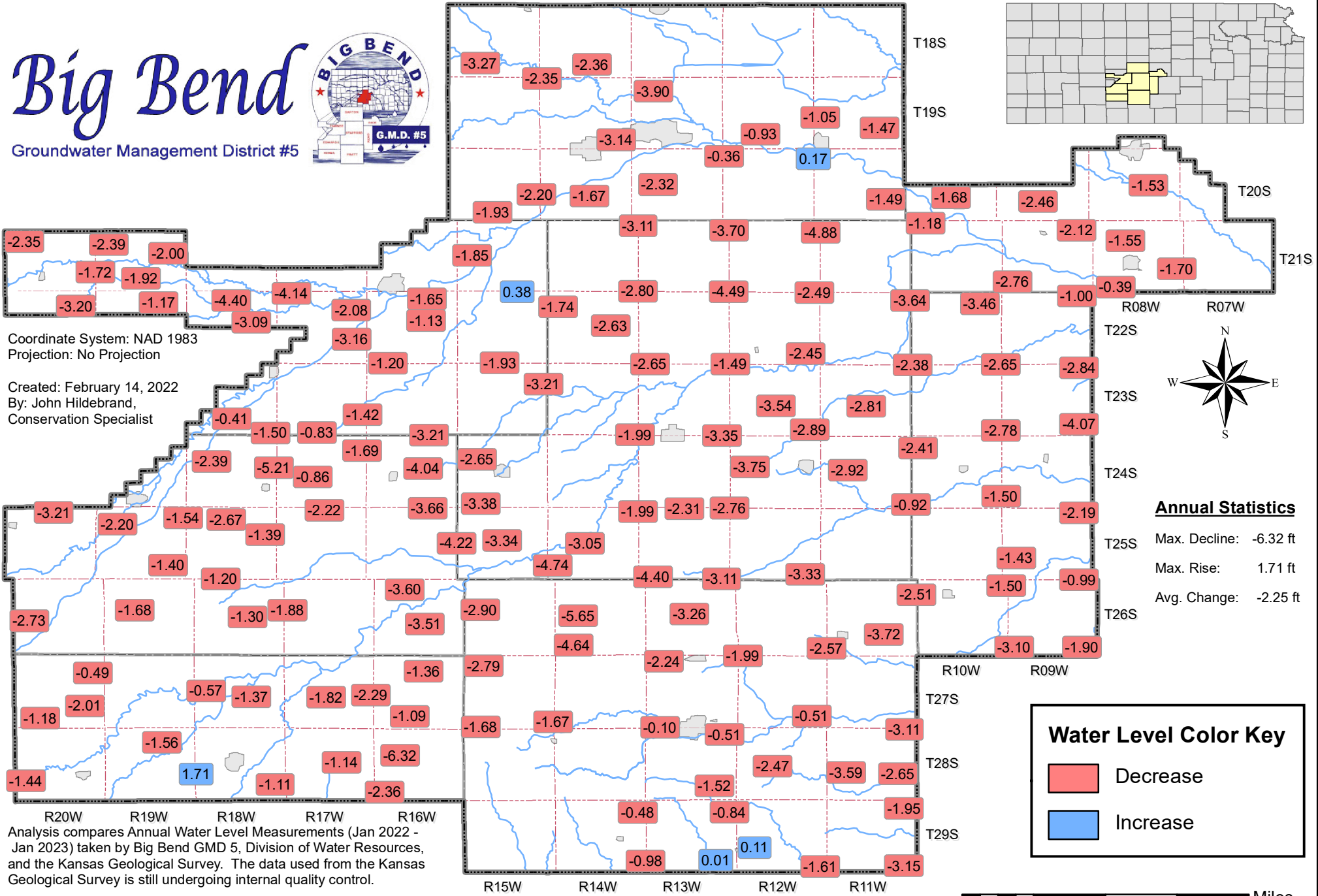


Water Level Changes between 2022 to 2023


Big Bend

Groundwater Management District #5



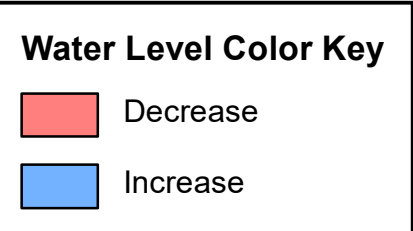
Coordinate System: NAD 1983
Projection: No Projection

Created: February 14, 2022
By: John Hildebrand,
Conservation Specialist



Annual Statistics

Max. Decline: -6.32 ft
Max. Rise: 1.71 ft
Avg. Change: -2.25 ft



Analysis compares Annual Water Level Measurements (Jan 2022 - Jan 2023) taken by Big Bend GMD 5, Division of Water Resources, and the Kansas Geological Survey. The data used from the Kansas Geological Survey is still undergoing internal quality control.

Big Bend GMD#5 exercises great care in creating data presentations. However, Big Bend GMD#5 offers no guarantee of accuracy or completeness of the data.

