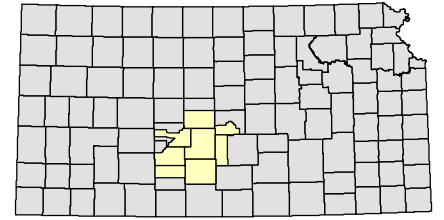
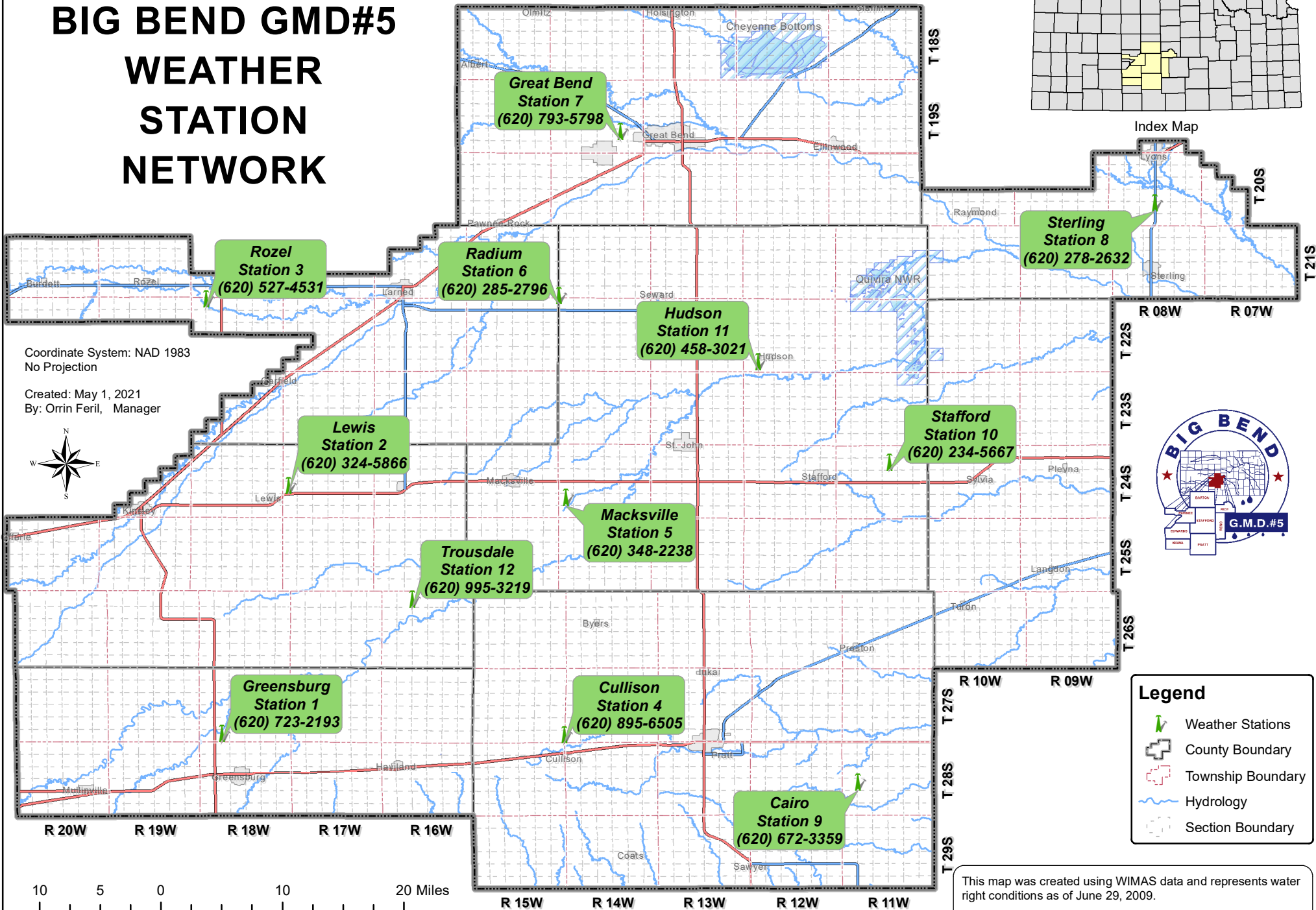


BIG BEND GMD#5 WEATHER STATION NETWORK



Index Map



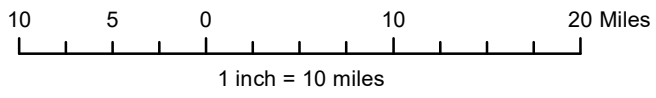
Coordinate System: NAD 1983
No Projection

Created: May 1, 2021
By: Orrin Feril, Manager



Legend

- Weather Stations
- County Boundary
- Township Boundary
- Hydrology
- Section Boundary



This map was created using WIMAS data and represents water right conditions as of June 29, 2009.

GMD#5 exercises great care in creating data presentations but, offers no guarantee of accuracy or completeness of the data.