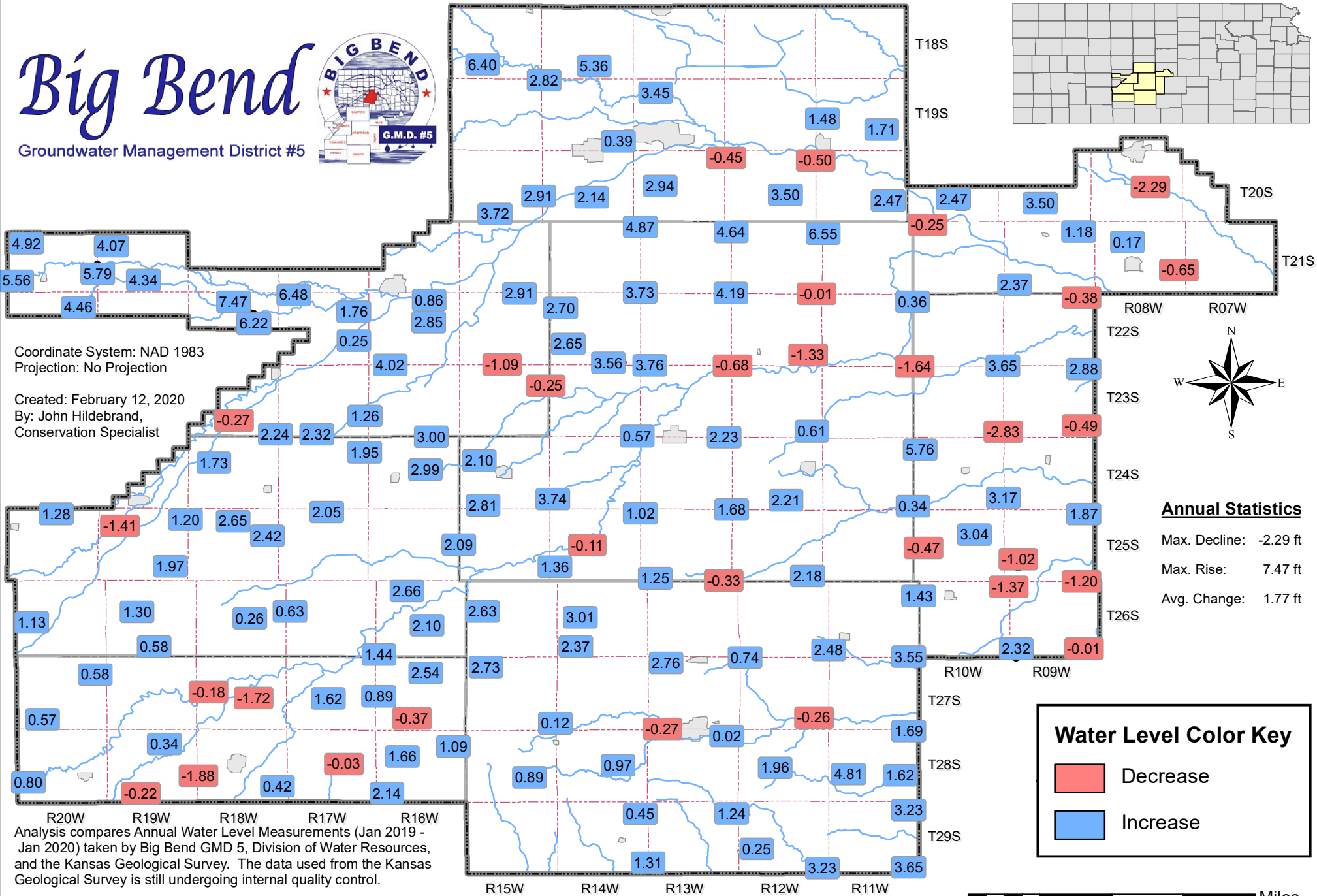


# Water Level Changes between 2019 to 2020

## Big Bend

Groundwater Management District #5




Coordinate System: NAD 1983  
Projection: No Projection

Created: February 12, 2020  
By: John Hildebrand,  
Conservation Specialist

Analysis compares Annual Water Level Measurements (Jan 2019 - Jan 2020) taken by Big Bend GMD 5, Division of Water Resources, and the Kansas Geological Survey. The data used from the Kansas Geological Survey is still undergoing internal quality control.

Big Bend GMD#5 exercises great care in creating data presentations. However, Big Bend GMD#5 offers no guarantee of accuracy or completeness of the data.

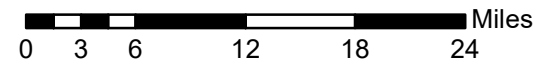


### Annual Statistics

Max. Decline: -2.29 ft  
Max. Rise: 7.47 ft  
Avg. Change: 1.77 ft

### Water Level Color Key

- Decrease
- Increase



1 inch = 11 miles